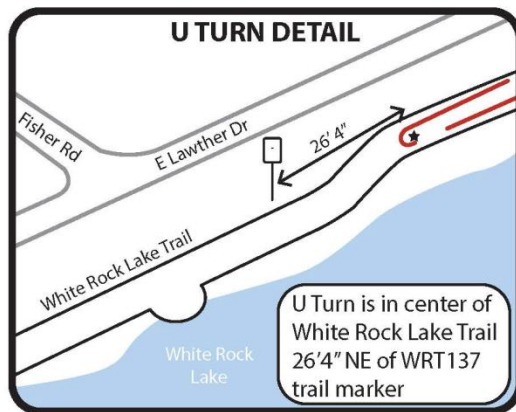
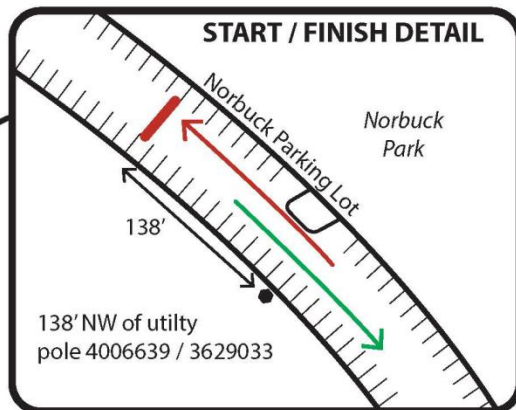
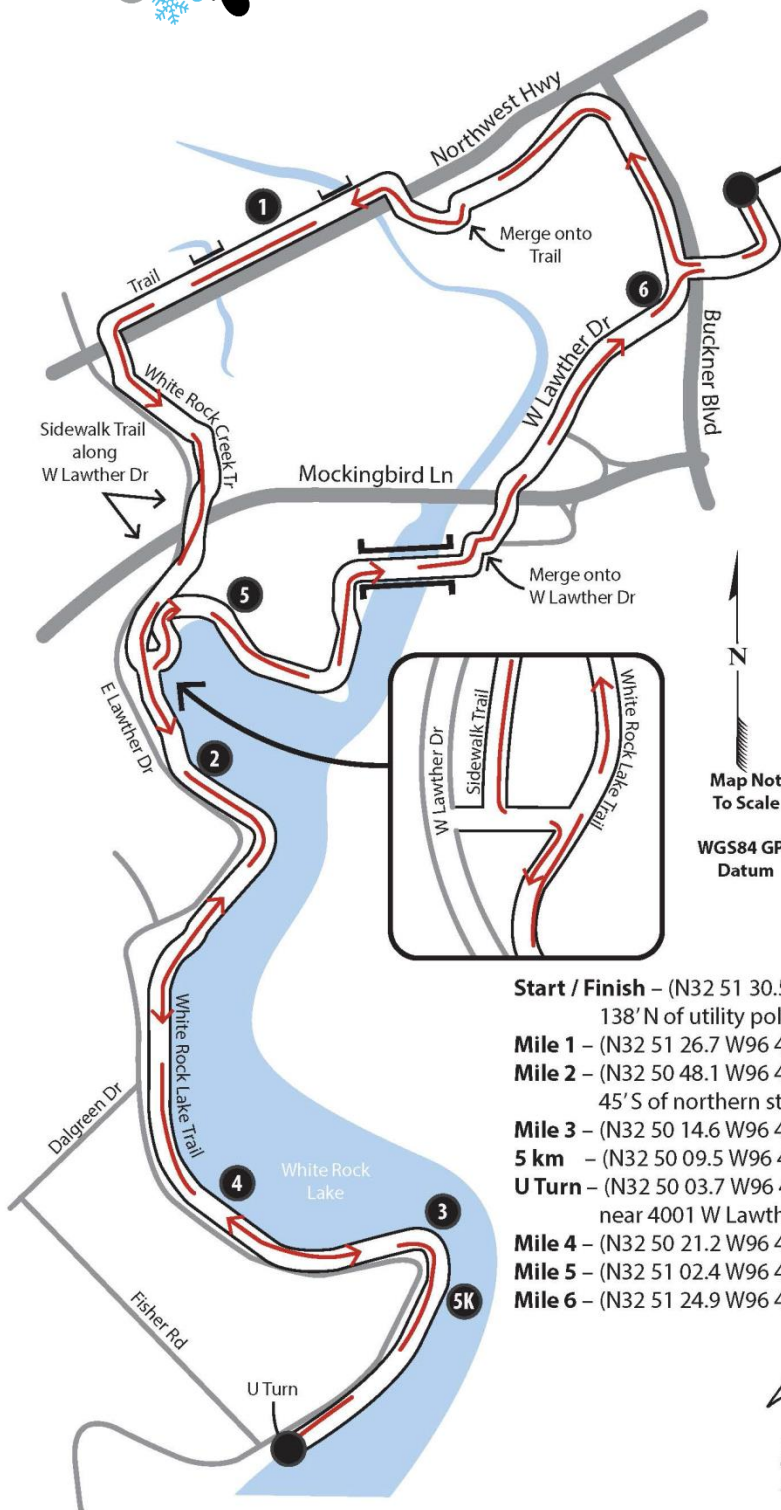




# 10K MAP



- Start / Finish** – (N32 51 30.5 W96 42 59.4) – Norbuck Parking Lot – 138' N of utility pole 4006639 / 3629033
- Mile 1** – (N32 51 26.7 W96 43 39.9) – 258' E of western bridge over White Rock Creek
- Mile 2** – (N32 50 48.1 W96 43 40.5) – WRLT near 4600 W Lawther Parking Lot – 45' S of northern stone entry
- Mile 3** – (N32 50 14.6 W96 43 25.1) – WRLT – 108' S of WRT139 trail marker
- 5 km** – (N32 50 09.5 W96 43 28.2) – WRLT – 274' N of WRT138 trail marker
- U Turn** – (N32 50 03.7 W96 43 37.4) – WRLT – 26' 4" NE of WRT137 trail marker – near 4001 W Lawther
- Mile 4** – (N32 50 21.2 W96 43 44.2) – WRLT – 152' N of WRT142 trail marker
- Mile 5** – (N32 51 02.4 W96 43 43.7) – WRLT – 98' NW of WRT151 trail marker
- Mile 6** – (N32 51 24.9 W96 43 04.7) – E Lawther Dr – 81' S of STOP sign at underpass

*Logan Burgess*

Measured by Logan Burgess  
 USATF / RRTC Course Certifier  
 AIMS / IAAF Level B Measure

