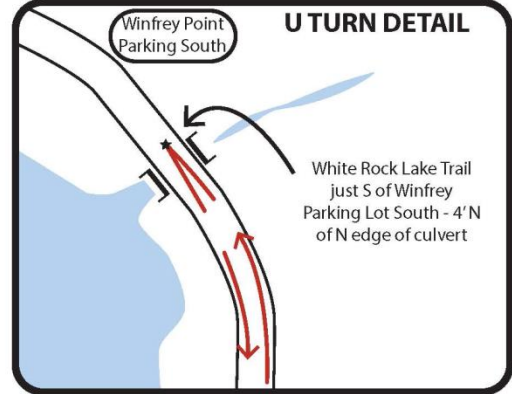
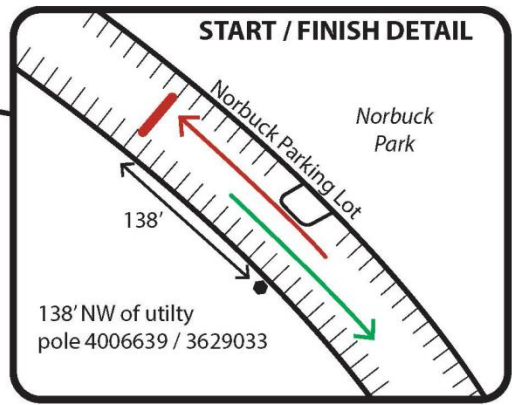
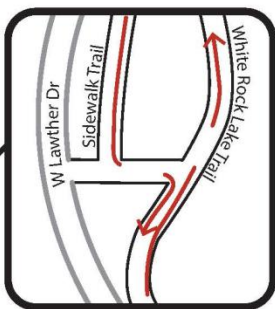
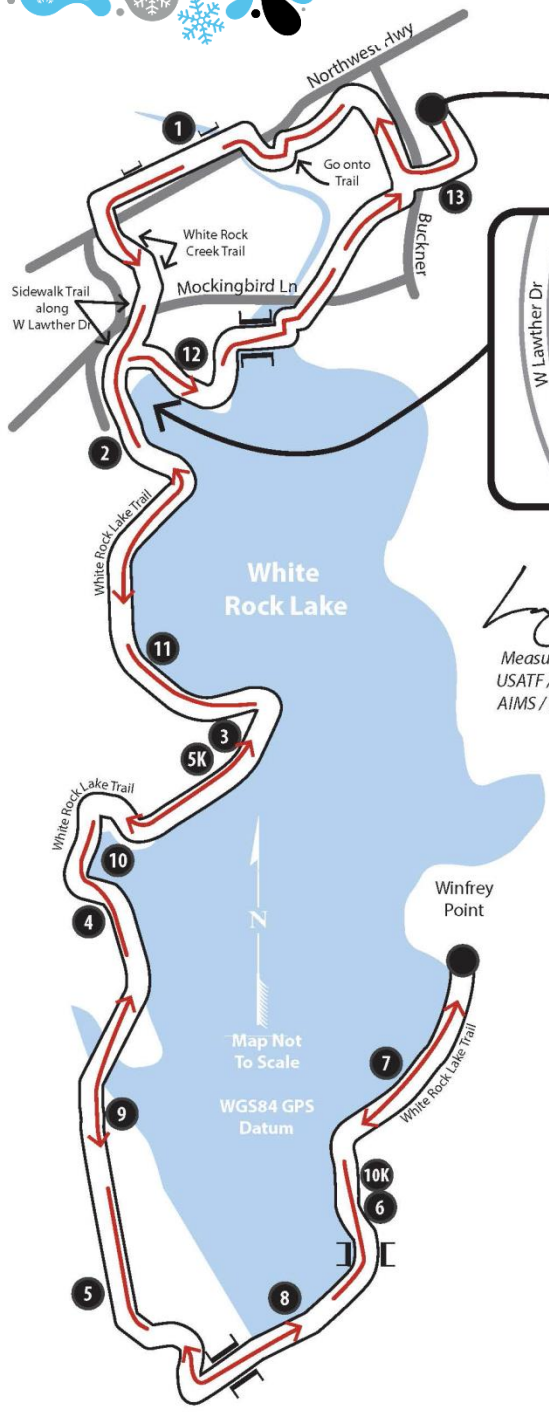




13.1 Half Course



Logan Burgess
 Measured by Logan Burgess
 USATF / RRTC Course Certifier
 AIMS / IAAF Level B Measurer

- Start / Finish** – (N32 51 30.5 W96 42 59.4) – Norbuck Parking Lot – 138' N of utility pole 4006639 / 3629033
- Mile 1** – (N32 51 26.7 W96 43 39.9) – 258' E of western bridge over creek
- Mile 2** – (N32 50 48.1 W96 43 40.5) – White Rock Lake Trail (WRLT) near 4600 W Lawther Parking Lot – 45' S of northern stone entry
- Mile 3** – (N32 50 14.6 W96 43 25.1) – WRLT – 108' S of WRT139 trail marker
- 5 km** – (N32 50 09.5 W96 43 28.2) – WRLT – 274' N of WRT138 trail marker
- Mile 4** – (N32 49 47.2 W96 43 46.6) – WRLT – 11' N of WRT129 trail marker
- Mile 5** – (N32 48 57.3 W96 43 47.0) – WRLT – 167' N of SPT102 trail marker
- Mile 6** – (N32 49 10.5 W96 43 12.2) – WRLT – 8' N of 20MPH / No Parking sign
- 10 km** – (N32 49 21.2 W96 43 13.8) – WRLT – 51' NE of WRT104 trail marker
- U Turn** – (N32 49 42.1 W96 42 56.0) – WRLT – S of Winfrey Point Parking – 4' N of N edge of concrete culvert
- Mile 7** – (N32 49 30.0 W96 43 01.2) – WRLT – 51' NE of WRT102 trail marker
- Mile 8** – (N32 48 52.8 W96 43 27.5) – WRLT – 120' W of WRT110 trail marker
- Mile 9** – (N32 49 23.9 W96 43 52.7) – WRLT – 254' N of WRT106 trail marker
- Mile 10** – (N32 50 02.0 W96 43 47.3) – WRLT – 180' NW of WRT135 trail marker
- Mile 11** – (N32 50 26.0 W96 43 47.5) – WRLT – 137' N of WRT143 trail marker
- Mile 12** – (N32 50 58.2 W96 43 39.2) – WRLT – 221' W of WRT152 trail marker
- Mile 13** – (N32 51 26.4 W96 42 58.8) – Norbuck Drive – 151' W of No Dumping sign at SE corner of parking lot